



Figure 10c












This map is intended for general reference purposes only, and not for site-specific evaluation of on-the-ground conditions. This map is based on known data available at the time it was produced, and there are no assurances as to its accuracy. Field verification of on-site conditions shall prevail over the information on this map.




Monterey County



Projected Noise Contours Roadways Greater Monterey Peninsula, Carmel Valley & Toro

<ul style="list-style-type: none">  Parcel  Highway  River  Water Body 	<ul style="list-style-type: none">  City Limit  Coastal Zone  Planning Area 	<p style="text-align: center;">Projected Roadway Noise Levels With 14 Year Plan</p> <ul style="list-style-type: none">  Projected Roadway Studied  60 CNEL Noise Contour  65 CNEL Noise Contour  70 CNEL Noise Contour
--	---	---

Map Prepared By: Monterey County ERP/GIS. Date Produced: August 14, 2006.
Sources: Roads & Parcels - Monterey County IT/GIS. City Limits, Planning Areas & Coastal Zones - Monterey County ERP/GIS.
Noise Data & Site Locations - Mestre Greve & Associates.



MCO: Proj Roadway Noise SMP-CVMP-Toro E-size GPL/4/10/06