




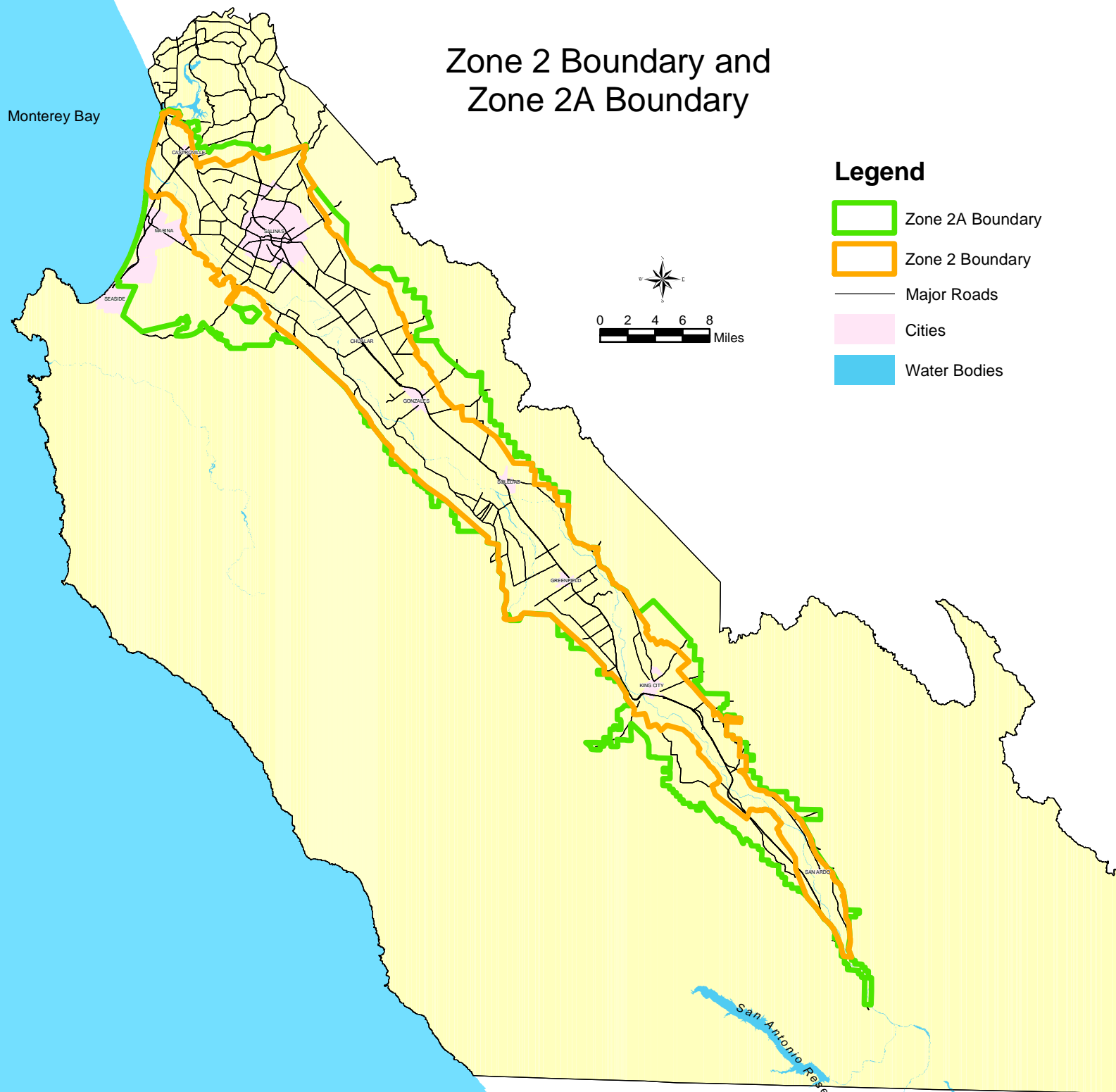
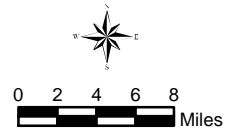


# Zone 2 Boundary and Zone 2A Boundary

Monterey Bay

## Legend

-  Zone 2A Boundary
-  Zone 2 Boundary
-  Major Roads
-  Cities
-  Water Bodies



Note: The scale and configuration of all information shown hereon are approximate and are not intended as a guide for survey or design work.

Map Date: January 24, 2003