

Attachment No. 2


Permit Approval Notice

Stephen L. Vagnini
Monterey County Recorder
Recorded at the request of
County of Monterey

CRREBECCA
10/28/2011
15:25:07

When recorded return to:
MONTEREY COUNTY
RESOURCE MANAGEMENT AGENCY
PLANNING DEPARTMENT
Attn: Joanne Leon
168 W ALISAL ST, 2ND FLOOR
SALINAS CA 93901
(831) 755-5025

DOCUMENT: **2011061894**



Titles: 1/ Pages: 3

Fees....	18.00
Taxes...	
Other...	4.00
AMT PAID	\$22.00

Space above for Recorder's Use

PERMIT APPROVAL NOTICE

1. PERMIT (FILE) NO.: PLN110485
2. PROJECT NAME: Rancho Cielo Youth Campus Expansion Master Plan
3. OWNER NAME: County of Monterey
4. APPLICANT NAME: Rancho Cielo, Inc.
5. RESOLUTION NO.: Planning Commission Resolution No. 11-031
6. ASSESSOR'S PARCEL NO. (S): 211-031-004-000 and 211-031-021-000
7. PROJECT PLANNER: Joanne Leon
8. LEGAL DESCRIPTION: See Exhibit "A"

A Combined Development Permit (Resolution No. 10-025) was approved by the Monterey County Planning Commission for Assessor's Parcel Numbers 211-031-004-000 and 211-031-021-000 on September 8, 2010. On September 8, 2011 the Monterey County Planning Commission approved an amendment (Planning File No. PLN110485/ Resolution No. 11-031) amending the original Combined Development Permit (Planning File No. PLN080351/Resolution No. 10-025). The permit amendment was granted subject to 59 conditions of approval which run with the land. A copy of the permit is on file with the Monterey County Resource Management Agency - Planning Department.

The County of Monterey is the record owner of the real property described in Exhibit "A" attached hereto and the Applicant is lessee of the subject property.

OWNER'S PERMISSION: Owner hereby permits the Applicant to record this **PERMIT APPROVAL NOTICE** on the subject property.

Dated: OCTOBER 17, 2011

Applicant: Rancho Cielo Inc.

By:

(signature)

By:

(signature)

DONALDO O. CHAPA JR., V.P.
(print name and title)

Rancho Cielo, Inc.

ROBERT C. RANDALL SR.
(print name and title)

aka R.C. Randall

NOTE TO NOTARY PUBLIC: If you are notarizing the signatures of persons, signing on behalf of a corporation, partnership, trust, etc., please use the correct notary jurat (acknowledgment) as explained in your Notary Public Law Book.


STATE OF CALIFORNIA)
COUNTY OF MONTEREY)

On 10/17/11 before me, David T. Nelson, a Notary Public, personally appeared Donald S. Chaoinor & Cec Randall who proved to me on the basis of satisfactory evidence to be the person(s) whose name(s) is/are subscribed to the within instrument and acknowledged to me that he/she/they executed the same in his/her/their authorized capacity(ies), and that by his/her/their signature(s) on the instrument the person(s), or the entity upon behalf of which the person(s) acted, executed the instrument.

I certify under PENALTY OF PERJURY under the laws of the State of California that the foregoing paragraph is true and correct.

WITNESS my hand and official seal.

Signature David T. Nel



"ANY EXHIBIT(S) MUST BE NO LARGER OR SMALLER THAN 8 1/2" X 11".

EXHIBIT "A"

GRANT DEED (Individual)

MABLE M. STIRLING


GRANT to COUNTY OF MONTEREY, A BODY POLITIC AND CORPORATE

BOOK 1768 PAGE 577

all that real property situate in the

County of Monterey, State of California, described as follows:

BEGINNING at a post marked "C.P.H.F.1." being the North East corner of a tract purchased by Monterey County of Daniel B. King, the deed therefor bearing date May 15, 1873; and thence running North 24° 45' West, 22.24 chains to a post marked "C.P.H.F.2." being the N. W. Corner; thence South 70° 30' W., 46.27 chains to a post marked "C.P.H.F.3"; thence south 24° 45' East, 7.23 chains to post marked "C.P.H.L." on North side of proposed lane; thence South 65° 15' West, 21.43 chains to post marked "C.P.H.L." in Salinas Street of the town of Natividad; thence South 24° 45' East, 45 & 1/2 links to a post, marked "C.P.H.L." in said Salinas Street; thence North 65° 15' East, 13.51 & 1/2 chains, to a post marked "C.P.H.F.4"; thence the South East corner; thence North 71° 30' East, 46.47 chains to the place of beginning; the said tract containing 100 acres of land and a proposed lane from said tract to Main Street of said town of Natividad, and the same distributed by the Final Decree of Distribution given, made and entered by the Superior Court of the County of Monterey, California, in the matter of the Estate of Henry Whisman, deceased, on June 25th, A.D. 1894, and recorded in Book 44 of Deeds at page 132 of the records of said Monterey County, and is here referred to and made a part hereof.




WITNESS my hand this 5th day of February, 1957

For Recorder's Use Only. INDEXED 3086 MONTEREY COUNTY OFFICIAL RECORDS DEPARTMENT AT REQUEST OF S. EAST COUNTIES LAND TITLE COMPANY FEB 7 AM 9 57 BOOK 1768 PAGE 577 Recorder NO FEE

Mable M. Stirling STATE OF CALIFORNIA County of Monterey On February 5, 1957, before me, J. Kudley a Notary Public, in and for said County and State, personally appeared Mable M. Stirling known to me to be the person whose name is subscribed to the within instrument, and acknowledged to me that he executed the same. J. Kudley Notary Public My commission expires 11/15/58

When recorded return to:
MONTEREY COUNTY
RESOURCE MANAGEMENT AGENCY
PLANNING DEPARTMENT
Attn: Joanne Leon
168 W ALISAL ST, 2ND FLOOR
SALINAS CA 93901
(831) 755-3025

DOCUMENT: 2011061894



Titles: 1/ Pages: 3
Fees . . . 18.00
Taxes . . .
Other . . . 4.00
AMT PAID \$22.00

Space above for Recorder's Use

PERMIT APPROVAL NOTICE

1. PERMIT (FILE) NO.: PLN110485
2. PROJECT NAME: Rancho Cielo Youth Campus Expansion Master Plan
3. OWNER NAME: County of Monterey
4. APPLICANT NAME: Rancho Cielo, Inc.
5. RESOLUTION NO: Planning Commission Resolution No. 11-031
6. ASSESSOR'S PARCEL NO. (S): 211-031-004-000 and 211-031-021-000
7. PROJECT PLANNER: Joanne Leon
8. LEGAL DESCRIPTION: See Exhibit "A"

A Combined Development Permit (Resolution No. 10-025) was approved by the Monterey County Planning Commission for Assessor's Parcel Numbers 211-031-004-000 and 211-031-021-000 on September 8, 2010. On September 8, 2011 the Monterey County Planning Commission approved an amendment (Planning File No. PLN110485/ Resolution No. 11-031) amending the original Combined Development Permit (Planning File No. PLN090351/Resolution No. 10-025). The permit amendment was granted subject to 59 conditions of approval which run with the land. A copy of the permit is on file with the Monterey County Resource Management Agency - Planning Department.

The County of Monterey is the record owner of the real property described in Exhibit "A" attached hereto and the Applicant is lessee of the subject property.

OWNER'S PERMISSION: Owner hereby permits the Applicant to record this **PERMIT APPROVAL NOTICE** on the subject property.

Dated: OCTOBER 17, 2011

Applicant: Rancho Cielo Inc.

By:

(signature)

By:

(signature)

DONACO D. CHARAL JR., V.P.
(print name and title)

Rancho Cielo, Inc.

ROBERT C. RANDALL, SEC.
(print name and title)

aka R.C. Randall