
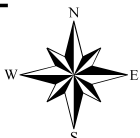

 Affordable Housing Overlay  Parcel	<h2>AFFORDABLE HOUSING OVERLAY AREAS</h2>	
	<p>Mid - Carmel Valley</p>	
	<p>0 <span style="float: right;">1,000 Feet</span></p> 	

**Figure # AHO-1**

Photo Date: 2007

Map Prepared by Monterey County Resource Management Agency, October 20, 2010.