







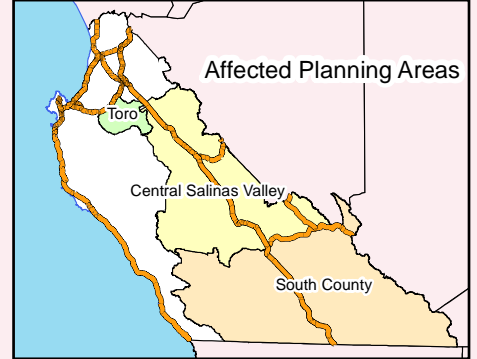
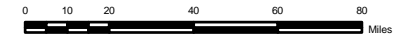
**MONTEREY COUNTY**



**AWCP Planning Areas**

-  Highway
-  Major Road
-  Minor Road
-  River and Water Body
-  City Limit
-  County Boundary

Map Prepared by: Monterey County Planning & Building Inspection Dept., March 30, 2006  
 Sources: Roads = Monterey County IT/GIS. City Limits = Monterey County Planning & Building Inspection Dept.



**Figure AWCP #1**

**San Luis Obispo County**

**San Benito County**

**Fresno County**

**Kings County**